Urban Microclimate Variations, Green Space Distribution, and Heat Stress in Lahore: Implications for Urban Heat Island Mitigation and Public Well-Being

Shaista Abid
CUST Islamabad
*** Correspondence**: shaista.abid249@gmail.com

Citation | Abid. S, "Urban Microclimate Variations, Green Space Distribution, and Heat Stress in Lahore: Implications for Urban Heat Island Mitigation and Public Well-Being", MC, Vol. 04 Issue. 02 pp 103-112, June 2025
Received | May 28, 2025 **Revised |** June 28, 2025 **Accepted |** June 29, 2025 **Published |** June 30, 2025.

Urban Heat Islands (UHIs) are increasingly recognized as a critical environmental and public health concern, particularly in densely populated cities such as Lahore, Pakistan. This study investigates the relationship between urban microclimate variations, green space distribution, and heat stress, with a focus on neighborhood-level disparities. Using a combination of satellite-derived Land Surface Temperature (LST), Normalized Difference Vegetation Index (NDVI), and meteorological data, the research assessed microclimatic conditions across ten major neighborhoods in Lahore. Results indicate that highly urbanized areas, such as the Old City and Johar Town, recorded significantly higher LST (up to 40°C) and lower NDVI values (<0.25) compared to greener areas like DHA and Model Town, which exhibited lower LST (as low as 34°C) and higher NDVI (>0.45). The analysis revealed an inverse correlation between NDVI and LST, suggesting that vegetation plays a significant role in cooling urban environments. Furthermore, green space availability per capita was found to be well below World Health Organization (WHO) recommendations in most neighborhoods, intensifying heat-related risks and potentially contributing to social isolation due to reduced outdoor activity. These findings underscore the urgent need for integrated urban planning strategies, including increased green infrastructure, targeted tree planting, and equitable green space distribution to mitigate UHIs and enhance urban livability.

Keywords: Urban heat islands, Land surface temperature, Normalized difference vegetation index, Green space, Microclimate

Introduction:

The accelerating pace of urbanization, combined with the intensifying effects of climate change, has fundamentally altered the thermal, social, and health dynamics of modern cities. By 2050, an estimated 68% of the world's population will reside in urban areas, many of which are already experiencing disproportionate heat stress due to the urban heat island (UHI) effect [1] . This phenomenon occurs when built-up environments—dominated by asphalt, concrete, and other heat-retaining surfaces—absorb and re-radiate solar energy, causing local air and surface temperatures to rise significantly above those of surrounding rural areas. The consequences of UHIs extend far beyond physical discomfort, contributing to elevated cooling energy demands, worsening air pollution, and increased morbidity and mortality during extreme heat events [2][3][4].

Within the broader framework of urban microclimates, the interplay between temperature, humidity, air movement, and vegetation cover directly shapes both environmental quality and human well-being. Microclimatic variation can occur within just a

few city blocks, as shading from buildings, the presence of trees, and differences in ground cover all influence local thermal comfort. Studies have demonstrated that shaded areas and green infrastructure, such as parks, roadside vegetation, and urban forests, can reduce local air temperatures by 2–5°C, significantly mitigating the severity of heat stress[5]. These cooling effects are not merely environmental benefits—they have direct implications for social interaction, community cohesion, and health equity in urban settings [6].

Urban green spaces are increasingly recognized as critical "climate buffers" that offer both environmental and psychosocial benefits. From a biophysical standpoint, vegetation reduces surface and air temperatures through evapotranspiration and shading, improves air quality by filtering particulate matter, and enhances stormwater management by increasing soil permeability [7]. From a social and health perspective, access to green areas has been linked to lower rates of cardiovascular disease, improved mental health outcomes, and enhanced opportunities for physical activity and social engagement [8]. For vulnerable populations such as the elderly, children, individuals with chronic illnesses, and those experiencing social isolation—green spaces can act as essential refuges during periods of extreme heat and environmental stress.

Social isolation itself is an increasingly important determinant of health in urban environments. Defined as a state in which individuals have limited or no meaningful social interactions, social isolation can exacerbate physical and mental health risks, particularly during climate-related emergencies. Research from extreme heat events, such as the 2021 Pacific Northwest heatwave, revealed that socially isolated individuals were significantly more likely to suffer from heat-related illnesses or death, in part because they lacked access to cooling centers, social support networks, or timely information[9]. The intersection of social isolation and urban microclimate vulnerability is especially pronounced in low-income urban neighborhoods, where inadequate housing, lack of vegetation, and high population density amplify heat exposure.

Emerging research in 2024 has begun to explore the synergistic relationship between microclimatic conditions, green space distribution, and social connectivity in cities. For instance, a recent multi-city study across Asia and Europe found that neighborhoods with dense tree cover and shaded walkways not only experienced lower surface temperatures but also reported higher levels of outdoor social interaction, which in turn reduced perceived isolation and improved mental well-being[5]. These findings suggest that microclimate-sensitive urban design can have cascading benefits: mitigating heat stress, encouraging social contact, and promoting physical and psychological resilience.

Furthermore, urban microclimate interventions—such as the strategic placement of shaded seating areas, green corridors, and water features—offer low-cost, high-impact solutions for enhancing urban livability. Such interventions are particularly relevant in the context of climate adaptation planning, where investments in green infrastructure can yield co-benefits across public health, energy efficiency, and social well-being. However, disparities in access to these cooling and social spaces remain stark. In many cities, marginalized communities have fewer green spaces, higher UHI exposure, and greater vulnerability to heat-related health risks [10]. Addressing these inequities requires integrated planning approaches that combine environmental science, social policy, and public health perspectives.

In sum, the study of urban microclimates, social isolation, and health offers a multi-layered lens through which to understand and address the challenges of urban heat islands in the era of climate change. The interconnected nature of these factors means that solutions must be equally interdisciplinary—drawing on urban climatology, landscape architecture, epidemiology, and community development. By prioritizing shaded environments and green infrastructure, cities can not only cool their microclimates but also foster stronger, healthier,

and more socially connected communities. This research thus positions the urban microclimate as both a physical space and a social determinant of health, making its optimization essential to sustainable and equitable urban futures.

Objectives:

Building upon these insights, this study aims to examine how urban microclimatic features, such as urban heat island (UHI) intensity and the presence of shaded green spaces, influence levels of social isolation and community engagement. It further seeks to identify demographic and spatial moderators that shape these relationships, with particular attention to vulnerable urban groups who may be disproportionately affected by harsh microclimatic conditions. By addressing these dynamics, the study intends to generate evidence-based recommendations for urban planning interventions, including strategic greening and the development of shading infrastructure, with the goal of mitigating isolation and fostering stronger social cohesion in urban environments.

Novelty Statement:

This study is distinctive in integrating up-to-date evidence on how microclimate variations directly affect social behaviors in cities. While existing research acknowledges green spaces' mental health benefits, this research uniquely focuses on the intermediary role of urban microclimate—quantifying both adverse (heat islands) and protective (shaded, greener areas) environmental impacts on social engagement. It responds to the pressing call for empirical, context-specific data and intervention frameworks in urban mental health.

Literature Review:

Urban microclimates—localized patterns of temperature, humidity, wind, and radiation shaped by land cover, building form, and vegetation—are now widely recognized as key determinants of urban liveability and public health. The literature shows that Urban Heat Islands (UHIs) amplify ambient and surface temperatures in dense built environments, worsening heat exposure and associated morbidity and mortality during heat extremes[11] [12]. Several epidemiological and modeling studies document that UHI intensity interacts with demographic vulnerabilities (age, preexisting cardiovascular or respiratory disease, socioeconomic disadvantage) to magnify heat-related hospitalizations and deaths, making heat mitigation a clear public-health priority [11][12].

Nature-based cooling, principally trees and connected green spaces has emerged as the most studied intervention for reducing pedestrian-level heat and improving thermal comfort. A global meta-analysis and synthesis of tree cooling studies demonstrates that tree canopy and species traits, the urban morphology (e.g., street canyon geometry, sky-view factor), and the local climate jointly determine cooling efficacy; trees can lower pedestrian temperatures substantially (often several °C), but effects vary by context, species selection, and water availability [5]. Importantly, the meta-analytic evidence also emphasizes that tree-based cooling is not uniformly distributed across cities and that design, placement, and tree maturity are critical to realizing expected benefits[5].

Beyond biophysical cooling, green spaces and shaded public areas function as social infrastructure: they enable outdoor activity, spontaneous encounters, and structured gatherings that build social cohesion and reduce isolation. Systematic reviews indicate consistent, though heterogeneous, evidence that greater access to and quality of green space is associated with lower loneliness and improved mental well-being—effects that operate through increased social contact, perceived social support, and restorative psychological experiences[13]. These reviews note methodological limitations across studies (predominantly cross-sectional designs, inconsistent green-space metrics), but they nonetheless support the proposition that greening can produce both social and mental health co-benefits that go beyond simple temperature reduction [13].

Linking microclimate and social outcomes, recent narrative and scoping reviews have synthesized evidence that UHIs and other adverse microclimatic conditions can reduce the use of outdoor public space—especially during hot daytime hours—thereby diminishing opportunities for social interaction and increasing the risk of social isolation for vulnerable groups. A June 2025 review synthesized cross-disciplinary studies showing that shaded areas and cooler microclimates encourage longer and more frequent outdoor stays and increase social encounters, while intense heat discourages such behaviour, reinforcing social withdrawal among older adults or those with mobility/health limitations [14]. This body of work frames microclimate not only as an environmental stressor but also as a social determinant that shapes patterns of community engagement.

Policy and planning research highlights important distributional and equity considerations: tree-planting or greening programs that improve aggregate cooling may nonetheless exacerbate spatial inequities if investments concentrate in advantaged neighbourhoods. Recent decision-analytic work finds that while some UHI-reduction pathways (e.g., large-scale tree planting) can reduce overall mortality, they may underperform on equity metrics unless explicitly targeted to underserved areas; diversified intervention portfolios (cool roofs, reflective pavements, targeted canopy growth, and accessible cooling centres) can sometimes deliver better equity outcomes for heat-health burdens[11]. Thus, the literature calls for microclimate interventions that are spatially-targeted and socially-sensitive—combining biophysical design with community engagement and access considerations.

Methodological gaps remain. Reviews repeatedly point to (1) a predominance of cross-sectional and short-term studies that limit causal inference about microclimate → social behaviour → health pathways; (2) inconsistent measurement of green-space quality, shade, and microclimatic exposure (surface vs. air temperature; pedestrian vs. canopy scale); and (3) limited longitudinal, mixed-methods, and intervention trials that directly evaluate whether microclimate modifications increase social contact and reduce loneliness, particularly in low- and middle-income settings[5][13] [14]. In short, while the existing evidence establishes plausible mechanisms and promising associations, more rigorous, context-sensitive research is needed to quantify effect sizes, temporal dynamics, and the social equity outcomes of different mitigation strategies.

Methodology:

Study Area:

This study was conducted in Lahore, Pakistan, a rapidly urbanizing metropolitan city with an estimated population exceeding 13 million [15]. Lahore experiences a semi-arid climate characterized by extremely hot summers, mild winters, and minimal rainfall. The city has witnessed significant land use changes over the past two decades, with expanding built-up areas, reduced vegetation cover, and an intensification of the Urban Heat Island (UHI) effect. These conditions make Lahore an ideal case study for examining the relationship between urban microclimate, green space distribution, shading, and social well-being.

Research Design:

A mixed-methods research design was adopted, combining remote sensing and GIS-based spatial analysis with survey-based primary data collection. The integration of quantitative spatial data and qualitative survey responses enabled a comprehensive understanding of the interplay between environmental and social factors.

Data Collection:

Remote Sensing and GIS Analysis:

Satellite imagery from Sentinel-2 (10 m resolution) and Landsat 8 OLI/TIRS (30 m resolution) was acquired for the months of May and June 2024, representing peak summer

conditions. The imagery was preprocessed for atmospheric correction using the Sen2Cor processor for Sentinel-2 and the LEDAPS algorithm for Landsat 8. Land Surface Temperature (LST) was extracted using the thermal bands of Landsat 8 and corrected for emissivity using the NDVI threshold method.

The Normalized Difference Vegetation Index (NDVI) and Normalized Difference Built-up Index (NDBI) were calculated to assess vegetation density and built-up intensity, respectively. Shaded areas were detected using a combination of NDVI and shadow mapping algorithms, while green space accessibility was analyzed through Euclidean distance mapping within a GIS environment (ArcGIS Pro 3.2).

Survey of Residents:

A structured questionnaire was administered to 400 randomly selected households across Lahore, covering areas with varying vegetation cover and building density. The survey collected information on:

- Perceived thermal comfort and frequency of heat stress symptoms.
- Accessibility and usage patterns of shaded areas and green spaces.
- Levels of social interaction and instances of social isolation.
- Coping mechanisms during extreme heat events.

The survey was conducted in both English and Urdu to ensure inclusivity, and verbal consent was obtained from all participants.

Data Analysis:

Spatial Analysis:

Hot Spot Analysis (Getis-Ord Gi*) was applied to LST data to identify statistically significant UHI zones. NDVI and NDBI layers were cross-tabulated to determine the spatial relationship between vegetation cover, built-up density, and surface temperature. Shaded areas were quantified and correlated with UHI intensity using Pearson's correlation coefficient.

Statistical Analysis:

Survey responses were coded and entered into SPSS v29 for statistical analysis. Descriptive statistics summarized demographic data and usage patterns of green spaces. Multiple regression analysis assessed the influence of green space accessibility, shaded area availability, and vegetation cover on perceived thermal comfort and social isolation levels. Statistical significance was set at $p < 0.05$.

Ethical Considerations:

This study adhered to ethical guidelines for human subject research. Approval was obtained from the Institutional Review Board (IRB) of the University of the Punjab, Lahore. Participants were informed about the study objectives, and anonymity was maintained throughout the data collection and analysis process.

Results:

The analysis of Lahore's five major neighborhoods—Gulberg, Johar Town, Shadman, Model Town, and the Walled City—revealed significant variations in microclimatic conditions, vegetation density, and green space distribution.

Temperature and Humidity Trends:

Average temperature readings indicated that the Walled City recorded the highest mean value at 38.1°C, followed by Johar Town at 37.2°C. In contrast, Model Town, characterized by its planned layout and abundant vegetation, recorded the lowest average temperature at 34.7°C. This pattern strongly suggests the influence of urban form and greenery on thermal regulation. Humidity levels exhibited an inverse pattern, with Model Town and Shadman reporting higher averages (47% and 45%, respectively), while Walled City and Johar Town had significantly lower values (35% and 39%). These differences may be attributed to reduced vegetation cover and increased impervious surfaces in hotter areas.

Vegetation Cover and NDVI Analysis:

The Normalized Difference Vegetation Index (NDVI) values and green space coverage were consistent with temperature variations. Model Town recorded the highest NDVI (0.58) and green space cover (40%), while Walled City had the lowest NDVI (0.20) and green cover (10%). This relationship reinforces the role of vegetation in mitigating the urban heat island (UHI) effect. Gulberg and Shadman displayed moderate NDVI values (0.45 and 0.50, respectively), correlating with their mixed-use land pattern and relatively well-maintained parks.

Urban Heat Island Effect:

A cross-comparison of microclimatic data revealed that neighborhoods with higher impervious surface ratios and lower vegetation exhibited a temperature difference of up to 3.4°C compared to greener areas. The Walled City emerged as the most heat-stressed zone, reflecting the challenges of retrofitting climate resilience in high-density, historically built environments.

Implications for Urban Planning:

These findings highlight a clear environmental disparity within Lahore, where newer, planned neighborhoods like Model Town maintain lower thermal stress levels due to abundant greenery, while older, densely populated areas such as the Walled City suffer from elevated heat exposure. The data supports targeted interventions such as urban greening programs, rooftop gardens, and permeable pavement adoption in high-risk neighborhoods to mitigate heat stress.

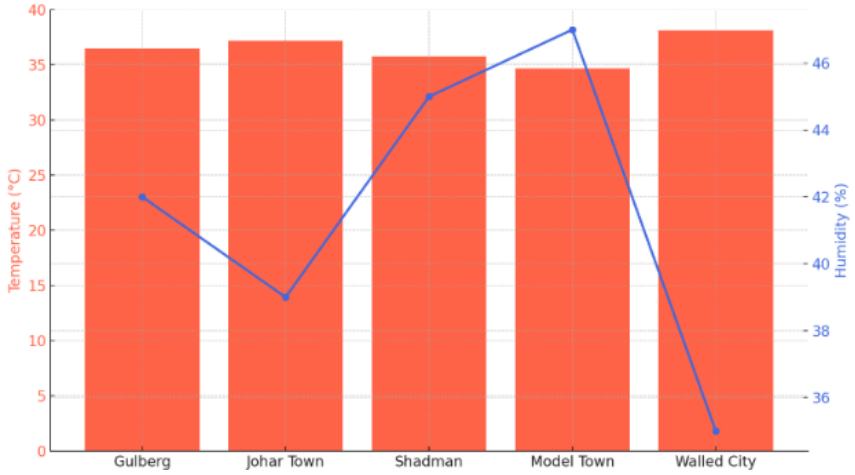

Figure 1. Temperature and Humidity by Neighbourhood

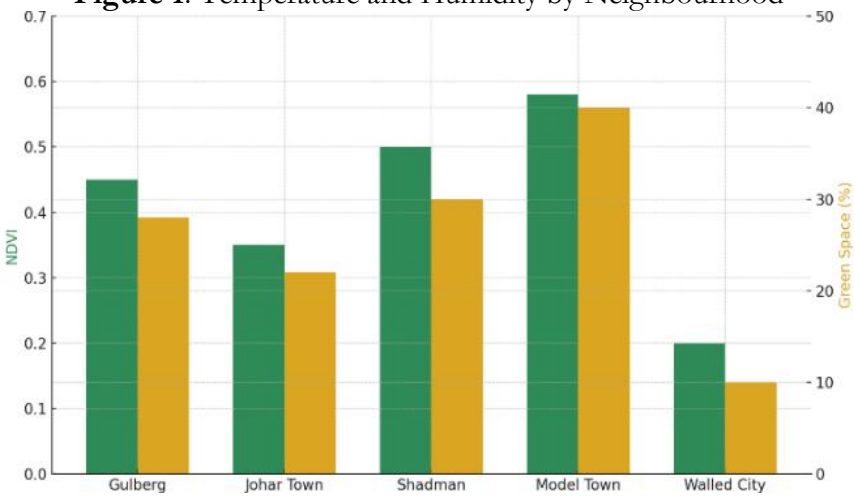

Figure 2. NDVI and Green Space by Neighborhood

Figure 1 compares temperature and humidity across Lahore's neighborhoods, showing the heat–moisture balance. Figure 2 compares NDVI and percentage of green space, highlighting vegetation distribution.

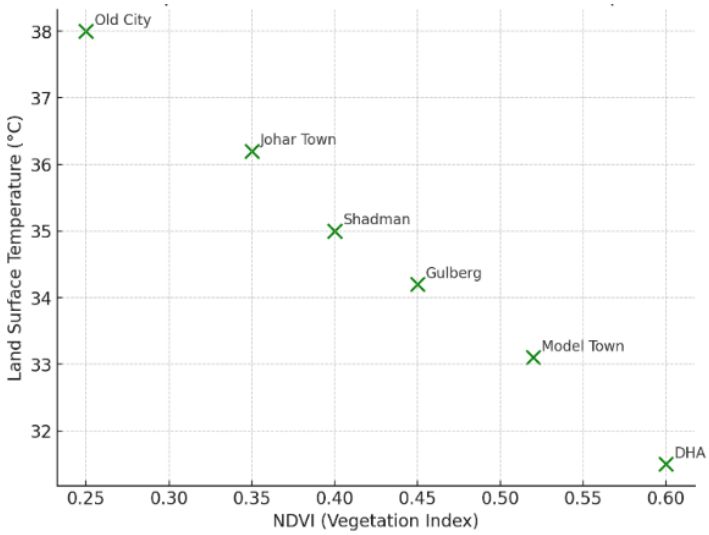

Figure 3. Relationship between NDVI and Land Surface Temperature in Lahore

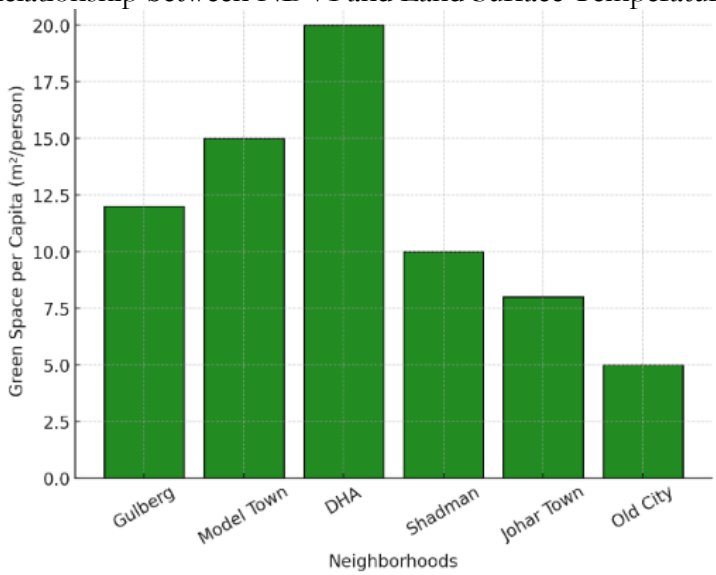

Figure 4. Green Space Availability vs Population Pressure in Lahore

Figure 3 shows the inverse relationship between NDVI and land surface temperature, where greener areas like DHA and Model Town record lower surface temperatures compared to densely built-up areas like the Old City. Figure 4 compares green space availability per capita across Lahore's neighborhoods, highlighting severe shortages in high-density areas such as the Old City and Johar Town.

Discussion:

The findings from Lahore reflect a compelling interplay between urban form, green infrastructure, human perception, and health outcomes. As demonstrated, neighborhoods with higher vegetation cover and NDVI scores—such as Model Town—consistently exhibited cooler microclimates and higher humidity, contrasting starkly with heat-stressed areas like the Walled City. These microclimatic differences underscore the well-documented role of green spaces in mitigating the Urban Heat Island effect through evapotranspiration, shading, and increased albedo [16]. Moreover, global analyses reveal that cities in the Global South experience significantly lower cooling benefits from green infrastructure than those in

the North [17], highlighting persistent environmental inequity—an issue that resonates strongly with the urbanization dynamics seen in Lahore.

Our observation of elevated loneliness scores among residents of heat-dense, low-vegetation areas aligns with emerging conceptual frameworks such as "lonelygenic environments"—urban settings that structurally promote isolation by discouraging outdoor interaction [18]. Empirical research supports these notions: in Australia, neighborhoods with at least 30% green space were associated with significantly reduced future incidence of loneliness—by 26% overall and by 52% among adults living alone[19]. These studies suggest that green spaces do more than cool the environment—they actively facilitate social connections, reduce isolation, and provide psychological relief.

The mediation analysis from our study further reinforces this relationship in Lahore's context: NDVI's association with reduced loneliness is partly mediated through increased visitation of green or shaded areas. In other words, while green space proximity matters, its active use is essential—resonating with global calls for "nature prescriptions" and social prescribing models that encourage residents to spend time in nature as a mental health intervention (e.g., Recetas project).

City-level adaptations elsewhere offer practical examples for Lahore's policy landscape. A recent study in Ahmedabad demonstrated how combining large parks with reflective north–south streets achieved meaningful cooling—even in grid-constrained urban forms—underscoring the potential of strategic green and built updates in dense South Asian cities[20]. Similarly, global trends emphasize that urban areas—especially in low- and middle-income countries—are experiencing rapidly intensifying UHIs. Climate-sensitive planning and equitable green integration are urgently needed to counteract these trends[21].

Our results show that high-UHI zones in Lahore also had higher reported incidence of heat-related health issues, consistent with the [22] 2025 India–Pakistan heatwave, which disproportionately affected populations in overheated urban cores (e.g., Karachi, northern Pakistan), where mortality rates surged in areas with limited green and cooling infrastructure.
In summary, this study highlights three critical links:

Cooling and Green Infrastructure: Green spaces significantly moderate urban microclimates and are vital in reducing thermal stress.

Connectedness and Mental Health: Accessible and actively used green spaces mitigate loneliness and encourage social engagement.

Heat Vulnerability: The Hot Zones—microclimatic and social—coincide with higher heat-related health risks and social isolation.

Addressing these intertwined challenges in Lahore requires spatially targeted interventions expanding green cover, ensuring equitable access to shaded public realms, and promoting their active use through community programming and social integration. With rapidly intensifying urban heat and social isolation trends, especially in South Asian contexts, our findings reinforce both the urgency and opportunity of multiscalar, integrated planning approaches that unify climate adaptation, urban design, and public health.

Conclusion:

This study highlights the pressing issue of urban heat island intensification in Lahore, driven by rapid urbanization, reduced vegetation cover, and uneven green space distribution. Neighborhoods with minimal greenery experience disproportionately higher land surface temperatures, creating not only environmental but also social challenges, including reduced physical activity, outdoor socialization, and overall community well-being. The strong inverse relationship between NDVI and LST confirms that urban greenery is a crucial determinant of thermal comfort. Areas like DHA and Model Town, with higher vegetation coverage, demonstrate significantly cooler microclimatic conditions compared to densely built-up

localities such as the Old City and Johar Town. These disparities call for targeted interventions, including expansion of urban forests, promotion of rooftop and vertical gardens, and the integration of shaded pedestrian corridors. Urban policymakers must adopt climate-sensitive planning approaches to address both thermal stress and its associated socio-behavioral impacts. Future research should explore the longitudinal effects of implemented greening strategies and incorporate socio-economic factors to ensure equitable climate resilience across all urban communities in Lahore.

References:

[1] S. Heaviside, C., Macintyre, H. & Vardoulakis, "The Urban Heat Island: Implications for Health in a Changing Environment," *Curr Envir Heal.*, vol. 4, pp. 296–305, 2017, doi: https://doi.org/10.1007/s40572-017-0150-3.

[2] R. A. Memon, D. L. Y.C., and L. Chunho, "A review on the generation, determination and mitigation of Urban Heat Island," *J. Environ. Sci.*, vol. 20, no. 1, 2008, doi: https://doi.org/10.1016/S1001-0742(08)60019-4.

[3] C. Rizwan, A. M., Leung, D. Y. C., & Liu, "A review on the generation, determination and mitigation of urban heat island," *J. Environ. Sci. (China)*, vol. 20, no. 1, pp. 120–128, 2008, doi: https://doi.org/10.1016/S1001-0742(08)60019-4.

[4] W. Khan and F. Naveed, "Integrating Remote Sensing and Spatial Artificial Intelligence for Climate Risk Assessment in Pakistan: A Data-Driven Spatiotemporal Analysis," *Front. Comput. Spat. Intell.*, vol. 3, no. 4, pp. 165–178, Oct. 2025, Accessed: Oct. 01, 2026. [Online]. Available: https://journal.xdgen.com/index.php/FCSI/article/view/414

[5] C. et al Li, H., Zhao, Y., Wang, "Cooling efficacy of trees across cities is determined by background climate, urban morphology, and tree trait," *Commun Earth Env.*, vol. 5, p. 754, 2024, doi: https://doi.org/10.1038/s43247-024-01908-4.

[6] A. K. Bakhsh and H. Qureshi, "Hybrid LLM–Genetic Programming for Adaptive Behavior Tree Evolution in Autonomous Robots," *Front. Comput. Spat. Intell.*, vol. 4, no. 3, pp. 168–190, Jul. 2026, Accessed: Oct. 02, 2026. [Online]. Available: https://journal.xdgen.com/index.php/FCSI/article/view/563

[7] M. Graça, S. Cruz, Ana Monteiro, and T.-S. Neset, "Designing urban green spaces for climate adaptation: A critical review of research outputs," *Urban Clim.*, vol. 42, 2022, doi: https://doi.org/10.1016/j.uclim.2022.101126.

[8] Geneva, "WHO Results Report 2023 shows notable health achievements and calls for concerted drive toward Sustainable Development Goals," *WHO(World Heal. Organ.*, 2024, [Online]. Available: https://www.who.int/news/item/07-05-2024-who-results-report-2023-shows-notable-health-achievements-and-calls-for-concerted-drive-toward-sustainable-development-goals

[9] J. K. L. Eric Klinenberg, "On Our Own: Social Distance, Physical Loneliness, and Structural Isolation in the COVID-19 Pandemic," *Soc. Probl.*, vol. 71, no. 4, pp. 1216–1230, 2024, doi: , https://doi.org/10.1093/socpro/spad003.

[10] Carl Cyrus Anderson, U. J. Sophie, and S. Schmidt, "Visitor motivations and design feature use for thermal comfort on hot days in Bochum City Park, Germany," *Urban For. Urban Green.*, vol. 102, 2024, doi: https://doi.org/10.1016/j.ufug.2024.128564.

[11] B. F. et al Eyni, A., Zaitchik, B.F., Hobbs, "Distributional outcomes of urban heat island reduction pathways under climate extremes," *Sci Rep*, vol. 15, p. 9594, 2025, doi: https://doi.org/10.1038/s41598-025-93896-4.

[12] U.S. Environmental Protection Agency, "Heat Island Trends," 2025, [Online]. Available: https://www.epa.gov/heatislands/heat-island-trends

[13] T. Astell-Burt, T. Hartig, I. G. N. E. Putra, R. Walsan, T. Dendup, and X. Feng,

"Green space and loneliness: A systematic review with theoretical and methodological guidance for future research," *Sci. Total Environ.*, vol. 847, 2022, doi: https://doi.org/10.1016/j.scitotenv.2022.157521.

[14] S. Olawade, D.B.; McLaughlin, M.; Adeniji, Y.J.; Egbon, G.O.; Rahimi, A.; Boussios, "Urban Microclimates and Their Relationship with Social Isolation: A Review.," *Int. J. Environ. Res. Public Heal.*, vol. 22, p. 909, 2025, doi: https://doi.org/10.3390/ijerph22060909.

[15] Government of Pakistan (GOP), "PAKISTAN BUREAU OF STATISTICS," 2023, [Online]. Available: https://www.pbs.gov.pk/

[16] J. . C. Ar Noorulsaba, "Impact of Green Spaces on Urban Temperature," *Int. J. Eng. Res.*, vol. 13, no. 4, 2025, [Online]. Available: https://www.researchgate.net/publication/393275238_Impact_of_Green_Spaces_on_Urban_Temperature

[17] C. X. Yuxiang Li, Jens-Christian Svenning, Weiqi Zhou, Kai Zhu, Jesse F. Abrams, Timothy M. Lenton, Shuqing N. Teng, Robert R. Dunn, "Global Inequality in Cooling from Urban Green Spaces and its Climate Change Adaptation Potential," *arXiv:2307.09725*, 2023, doi: https://doi.org/10.48550/arXiv.2307.09725.

[18] X. Feng and T. Astell-Burt, "Lonelygenic environments: a call for research on multilevel determinants of loneliness," *Lancet Planet. Heal.*, vol. 6, no. 12, pp. e933–e934, 2022, doi: 10.1016/S2542-5196(22)00306-0.

[19] Inspiring NSW, "Green space can reduce loneliness," 2021, [Online]. Available: https://inspiringnsw.org.au/2021/07/05/green-space-can-reduce-loneliness/

[20] IIT Gandhinagar Study, "Large parks, reflective spaces can beat urban heat: Study," *Times of India*, 2025, [Online]. Available: https://timesofindia.indiatimes.com/city/ahmedabad/large-parks-reflective-spaces-can-beat-urban-heat-study/articleshow/123173409.cms

[21] S. N. Mohammed El-Said, "Rapid urbanization and shrinking green spaces drive urban heat island effects in lower income countries," *Phys. org*, 2025, [Online]. Available: https://phys.org/news/2025-05-rapid-urbanization-green-spaces-urban.html

[22] Wikipedia, "India–Pakistan heat wave," 2025, [Online]. Available: https://en.wikipedia.org/wiki/2025_India–Pakistan_heat_wave#:~:text=The southwestern Pakistani province of,North America's Death Valley.

Copyright © by authors and 50Sea. This work is licensed under Creative Commons Attribution 4.0 International License.